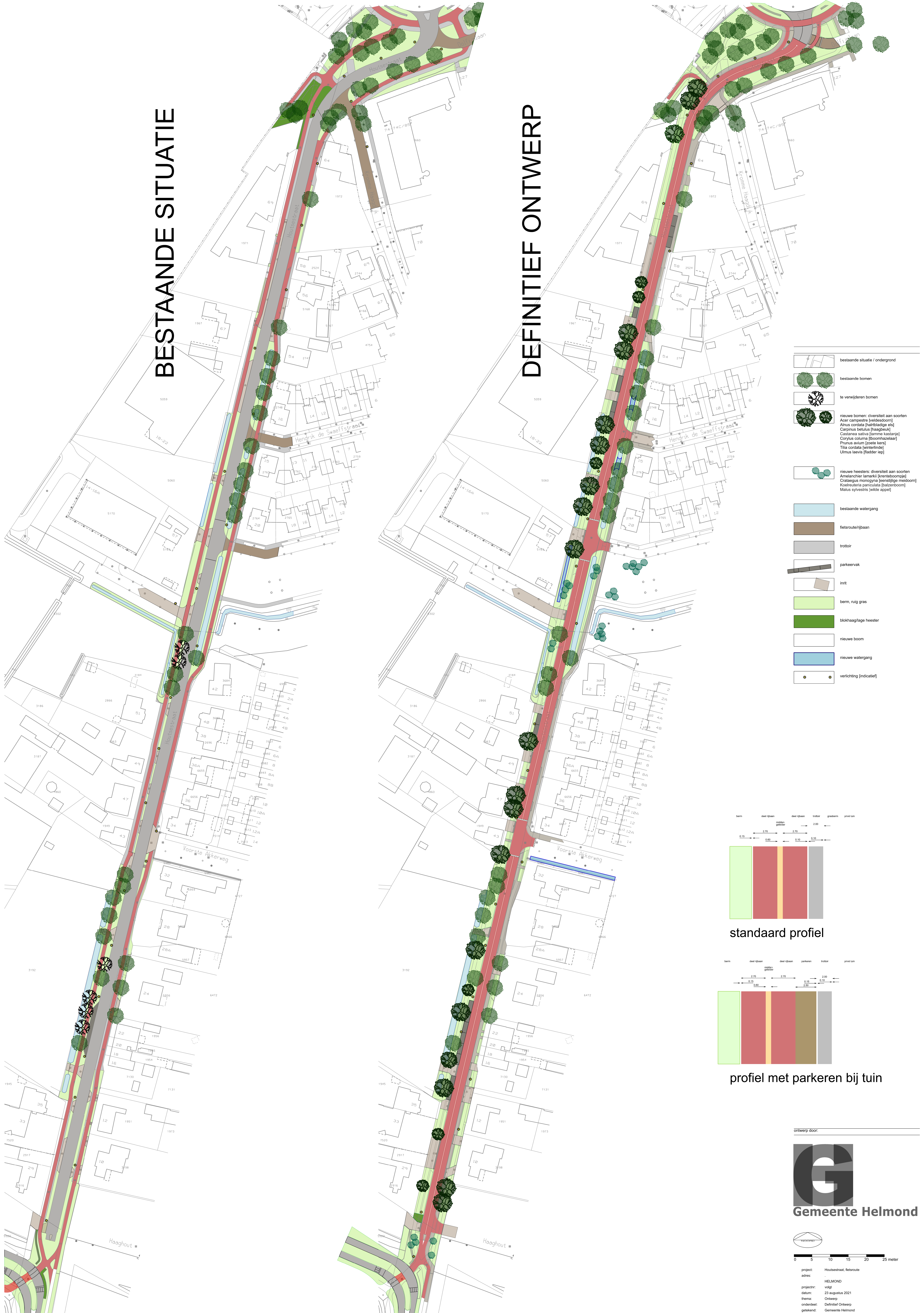
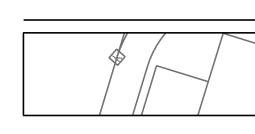
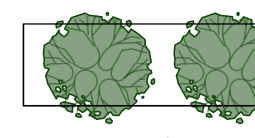





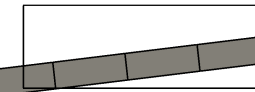
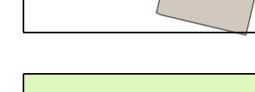






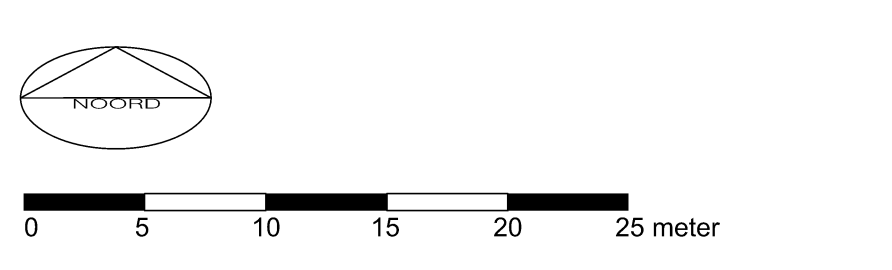
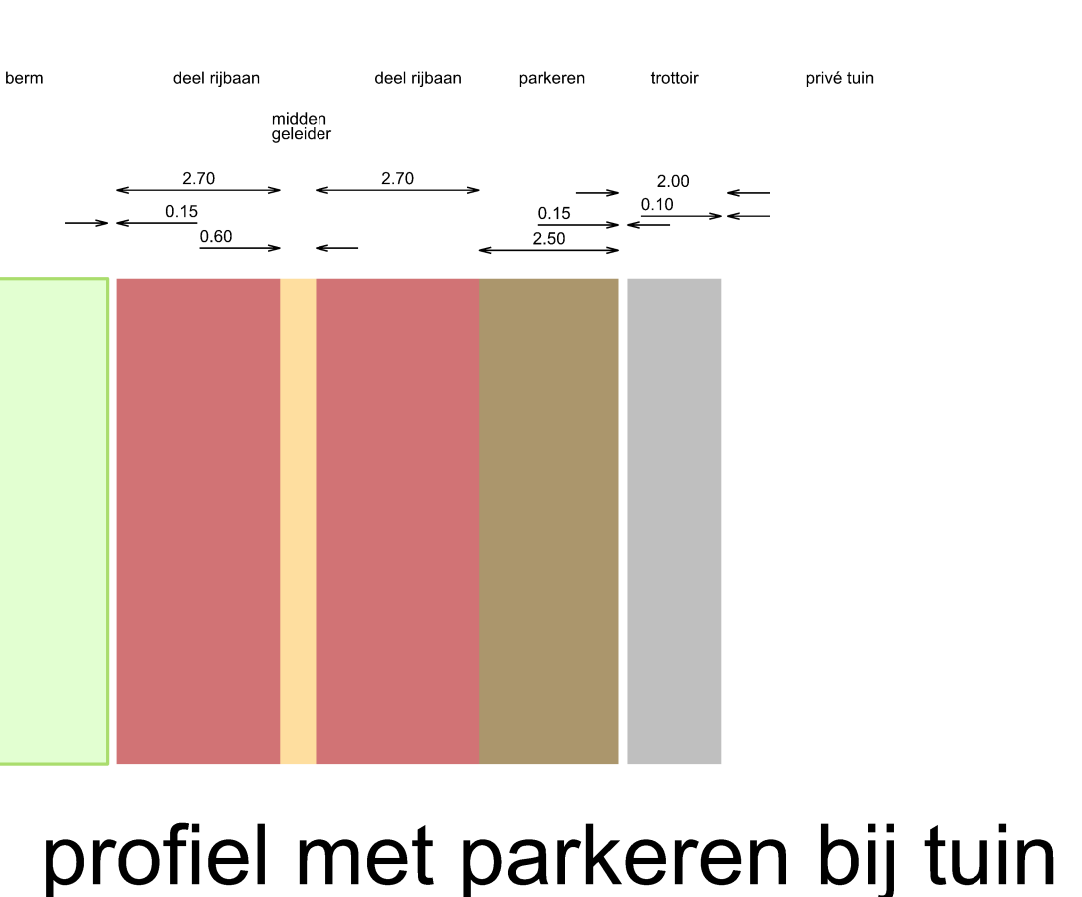
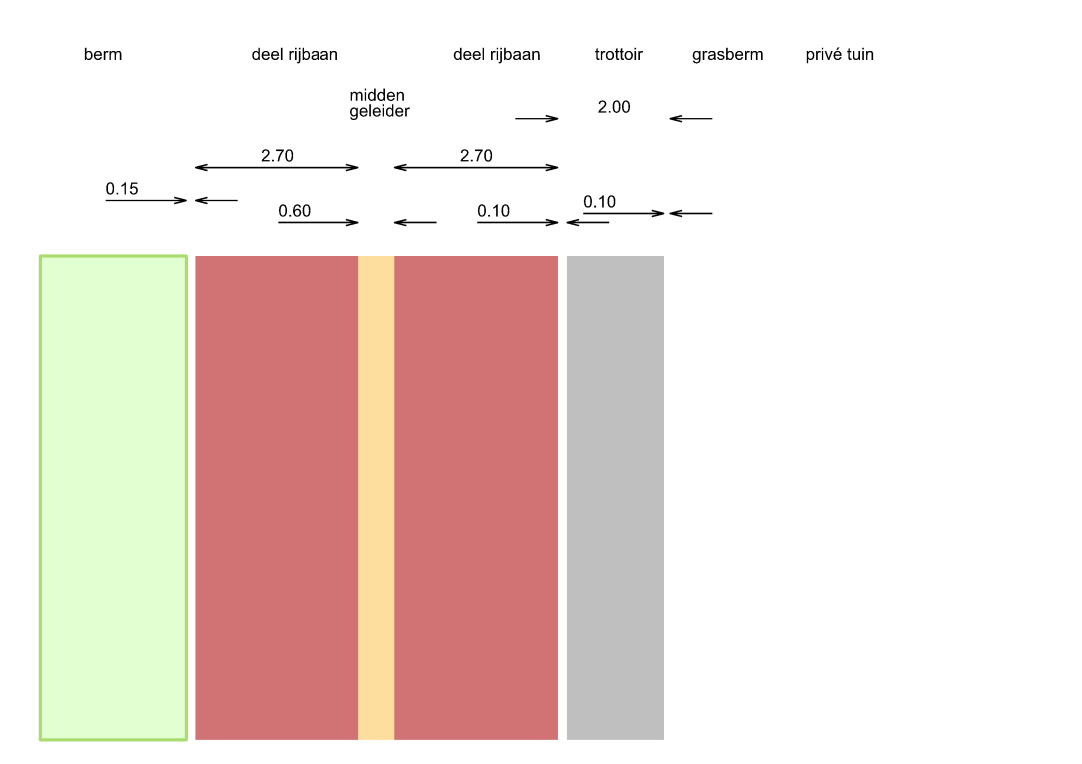


# BESTAANDE SITUATIE

# DEFINITIEF ONTWERP



-  bestaande situatie / ondergrond
-  bestaande bomen
-  te verwijderen bomen
-  nieuwe bomen: diversiteit aan soorten  
  - Acer campestre [veldesdoorn]
  - Alnus cordata [hainbladige els]
  - Carpinus betulus [haagbeuk]
  - Castanea sativa [barnem-kastanje]
  - Corylus colurna [boomhazelaar]
  - Prunus avium [zoete kers]
  - Tilia cordata [winterlinde]
  - Ulmus laevis [fladder iep]
-  nieuwe heesters: diversiteit aan soorten  
  - Amelanchier lamarkii [prentboomspij]
  - Crataegus monogyna [perstijlige meidoorn]
  - Koeleria paniculata [baltzenboom]
  - Malus sylvestris [wilde appel]
-  bestaande watergang
-  fietsroute/rijbaan
-  trottoir
-  parkeervak
-  inrit
-  berm, ruig gras
-  blokhagelaghe heester
-  nieuwe boom
-  nieuwe watergang
-  verlichting [indicatief]



ontwerp door:  
 project: Houtsestraat, fietsroute  
 adres: HELMOND  
 projectnr: volgt  
 datum: 23 augustus 2021  
 thema: Ontwerp  
 onderdeel: Definitief Ontwerp  
 gekend: Gemeente Helmond  
 formaat: A0